










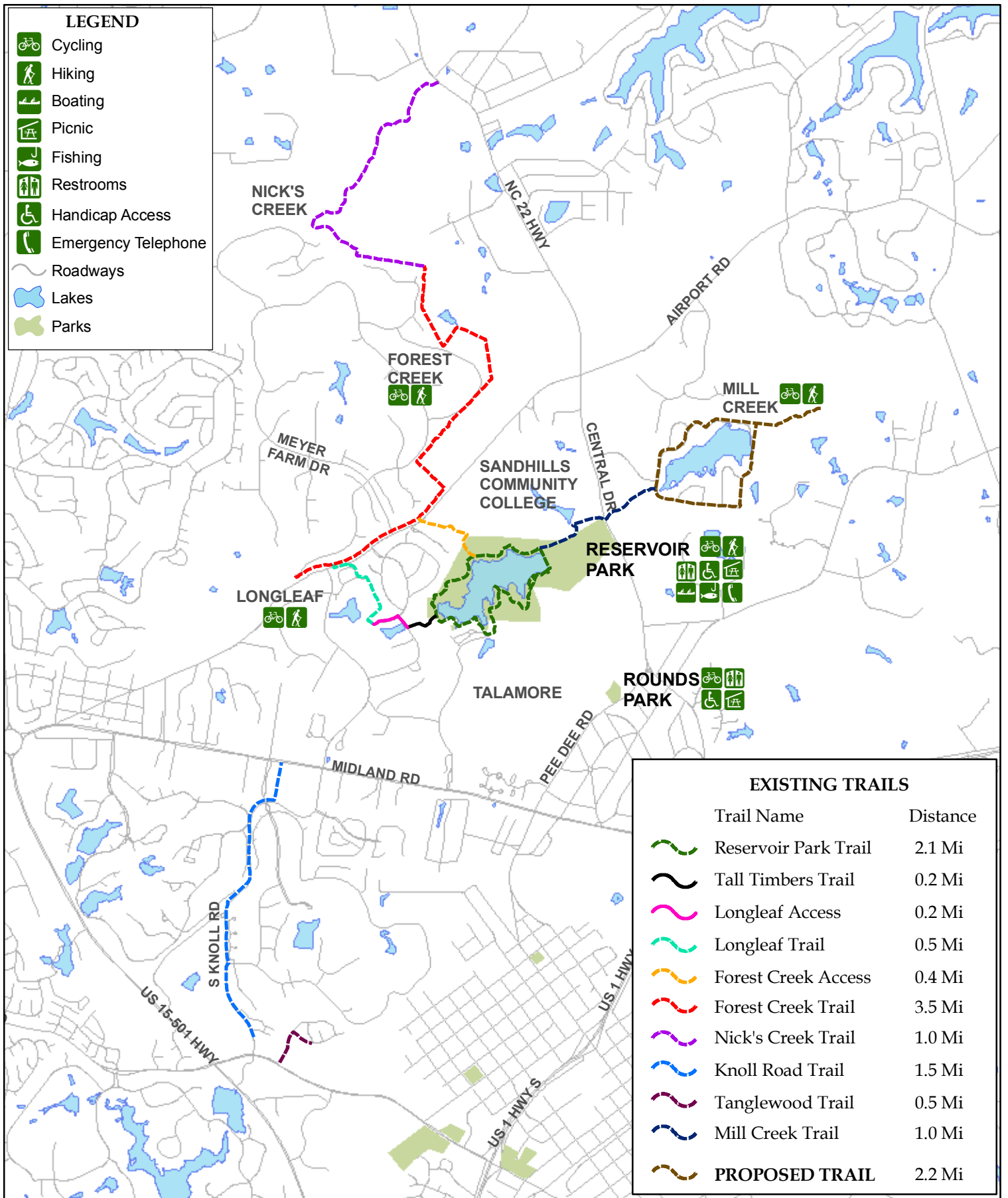


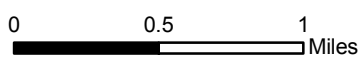
LEGEND

-  Cycling
-  Hiking
-  Boating
-  Picnic
-  Fishing
-  Restrooms
-  Handicap Access
-  Emergency Telephone
-  Roadways
-  Lakes
-  Parks



EXISTING TRAILS

Trail Name	Distance
 Reservoir Park Trail	2.1 Mi
 Tall Timbers Trail	0.2 Mi
 Longleaf Access	0.2 Mi
 Longleaf Trail	0.5 Mi
 Forest Creek Access	0.4 Mi
 Forest Creek Trail	3.5 Mi
 Nick's Creek Trail	1.0 Mi
 Knoll Road Trail	1.5 Mi
 Tanglewood Trail	0.5 Mi
 Mill Creek Trail	1.0 Mi
 PROPOSED TRAIL	2.2 Mi



GREENWAY TRAIL MAP

TOWN OF SOUTHERN PINES

This map was created by the Town of Southern Pines. The Town of Southern Pines, its agents and employees make NO warranty as to the correctness or accuracy of the information set forth on this media whether expressed or implied, in fact or in law, including without limitation the implied warranties of merchantability and fitness for a particular use. Any resale of this data is strictly prohibited in accordance with North Carolina General Statute 132-10. Grid is based on North Carolina State Plane Coordinate System NAD83 (feet).